



# MetroWest+

## Portishead Branch Line (MetroWest Phase 1)

Planning Inspectorate Reference: TR040011

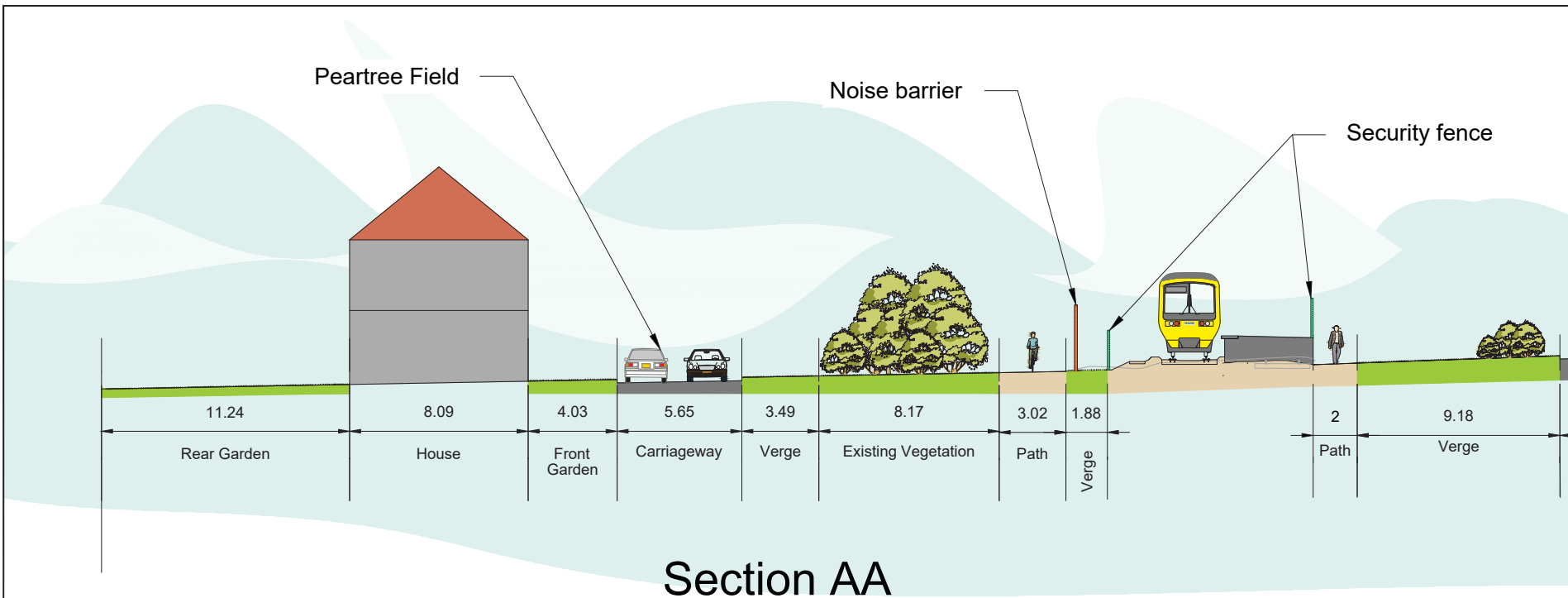
Applicant: North Somerset District Council

9.53 ExA.FI.D6.V1 – Typical Sections Trinity Footbridge

Author: Womble Bond Dickinson (UK) LLP

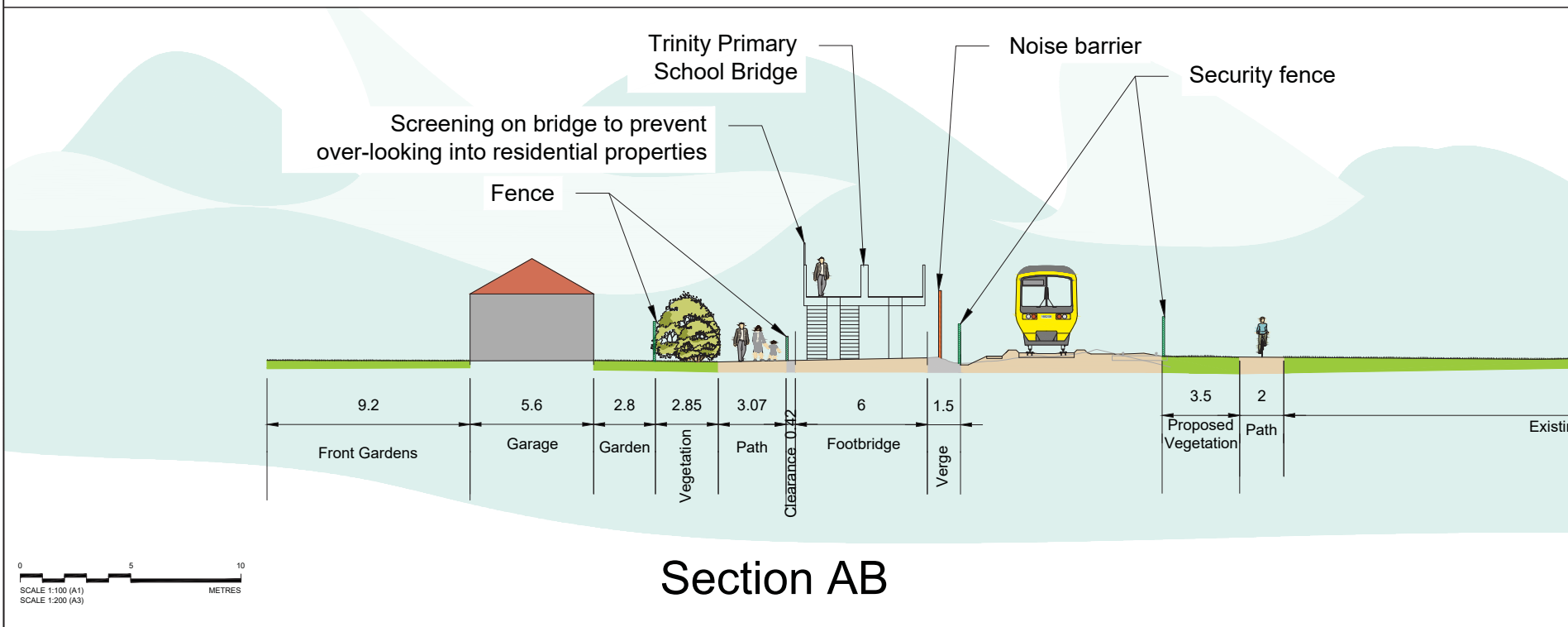
Version: 1

Date: March 2021



#### Notes:

1. All dimensions are in metres unless noted otherwise.
2. The levels for the rail corridor are based upon a Topographical Survey dated September 2015.
3. The levels beyond the Network Rail fence line have been derived from data captured using airborne RADAR technology that provides elevation point data every five metres with a vertical accuracy of  $\pm 1.60\text{m}$  - which is then subsequently interpolated. Therefore these levels should be used for contextual information only and are subject to confirmation.
4. Refer to drawing 467470.BQ.04.20-SK308 for section locations.
5. For further detail regarding Trinity School Footbridge refer to DCO Document '2.15 to 2.17 Trinity Footbridge Plans'.



Rev	By	Chd	Appr'd	Date	Description
-----	----	-----	--------	------	-------------

**travelwest**  
South East's leading provider of bus services

**CH2M HILL**  
 1 The Square, Temple Quay Bristol BS1 6DQ  
 Tel: +44 (0)117 910 2500 Fax: +44 (0)117 910 2551  
 www.ch2m.com

**ch2m**

Project  
**PORTISHEAD BRANCH LINE  
 (METROWEST PHASE 1)**

Drawing  
**TYPICAL SECTIONS**

**SHEET 1 OF 3**

Drawn by: OHP Date: 11/03/2021

Checked by: ADL Date: 11/03/2021

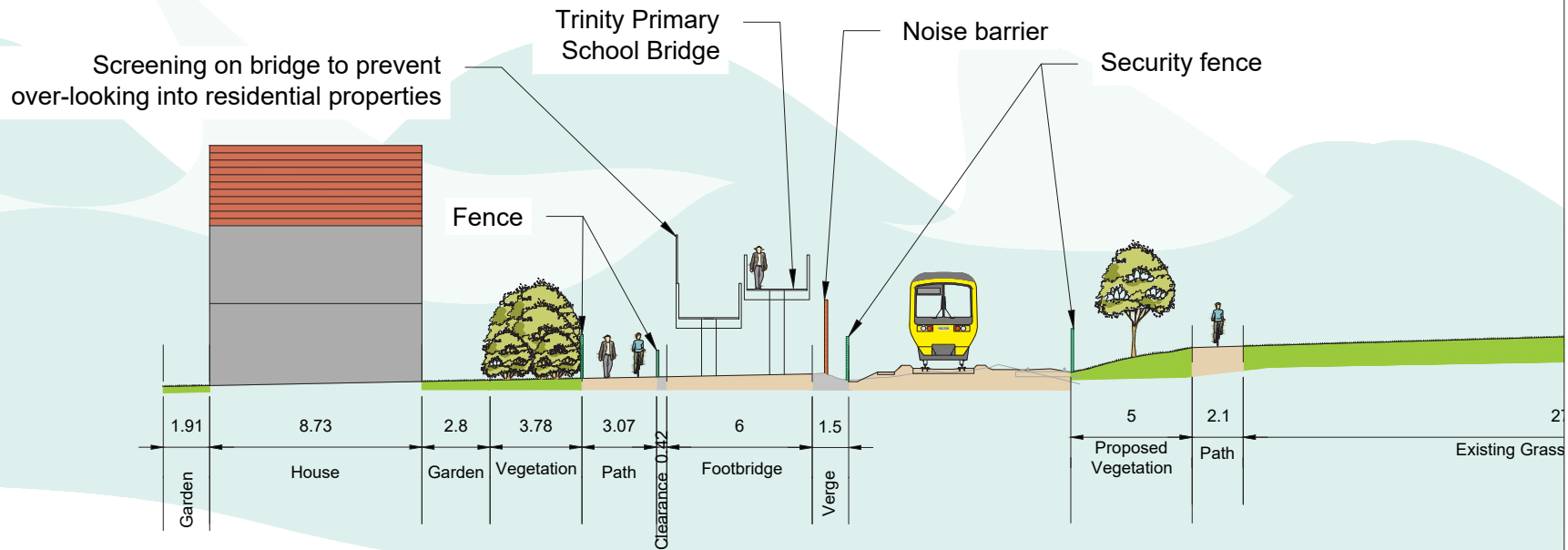
Approved by: ADL Date: 27/03/2018

Drawing No. Revision

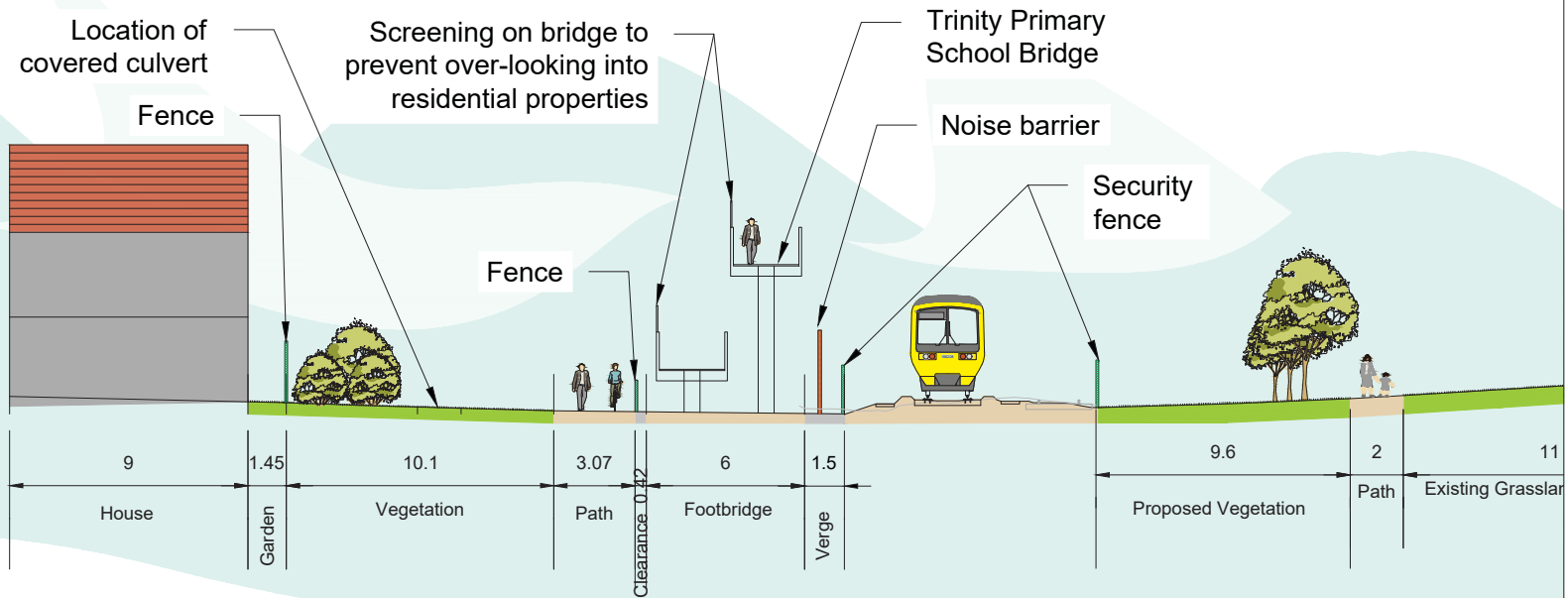
467470.BQ.04.20-SK305 0

Drawing Scale: 1:100 @ A1 or 1:200 @ A3

0 5 10  
 SCALE 1:100 (A1)  
 SCALE 1:200 (A3)  
 METRES

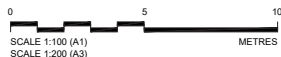


Section BB



Section BC(1)

- Notes:
1. All dimensions are in metres unless noted otherwise.
  2. The levels for the rail corridor are based upon a Topographical Survey dated September 2015.
  3. The levels beyond the Network Rail fence line have been derived from data captured using airborne RADAR technology that provides elevation point data every five metres with a vertical accuracy of  $\pm 1.60\text{m}$  - which is then subsequently interpolated. Therefore these levels should be used for contextual information only and are subject to confirmation.
  4. Refer to drawing 467470.BQ.04.20-SK308 for section locations.
  5. For further detail regarding Trinity School Footbridge refer to DCO Document '2.15 to 2.17 Trinity Footbridge Plans'.



Rev	By	Chkd	Appr'd	Date	Description

**travelwest**  
South's leading bus and train services. We're making it easier to get where you want to go.

**CH2M HILL**  
1 The Square, Temple Quay Bristol BS1 6DG  
Tel: +44 (0)117 910 2500 Fax: +44 (0)117 910 2551  
www.ch2m.com

**ch2m**

Project: PORTISHEAD BRANCH LINE (METROWEST PHASE 1)

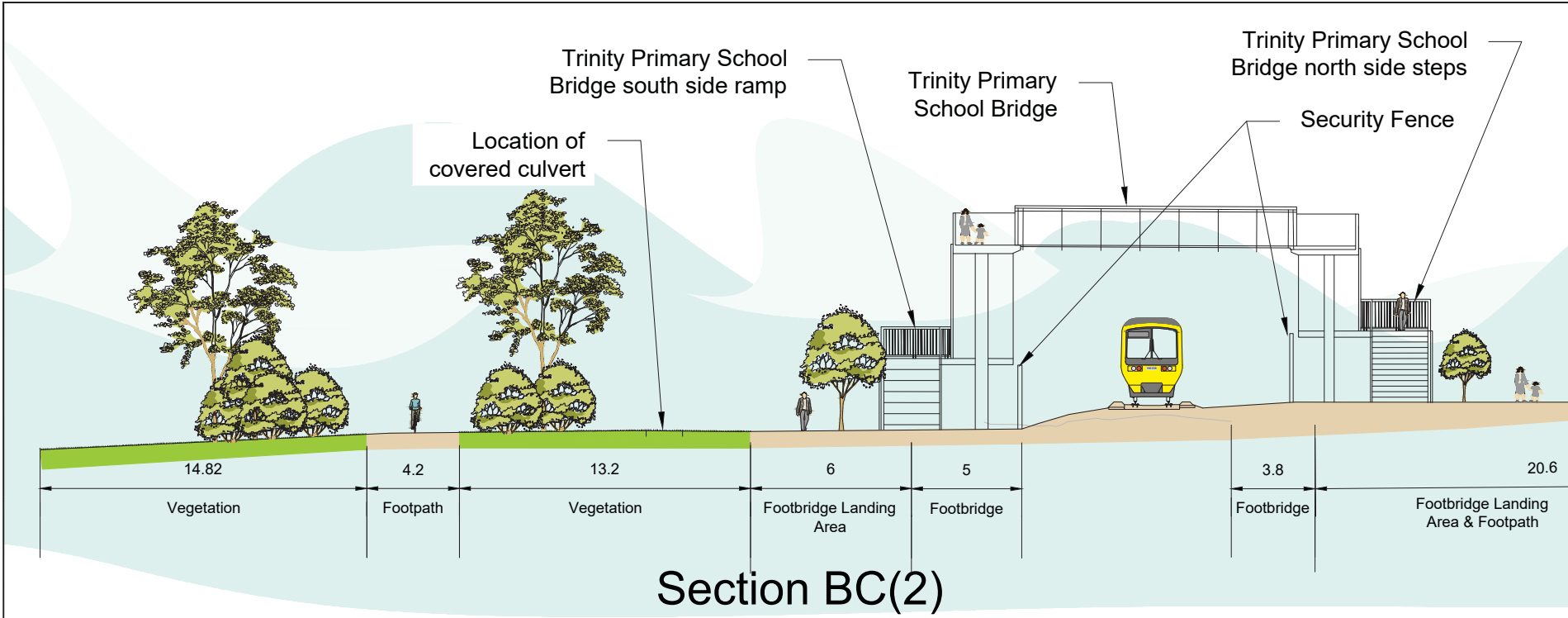
Drawing: TYPICAL SECTIONS

SHEET 2 OF 3

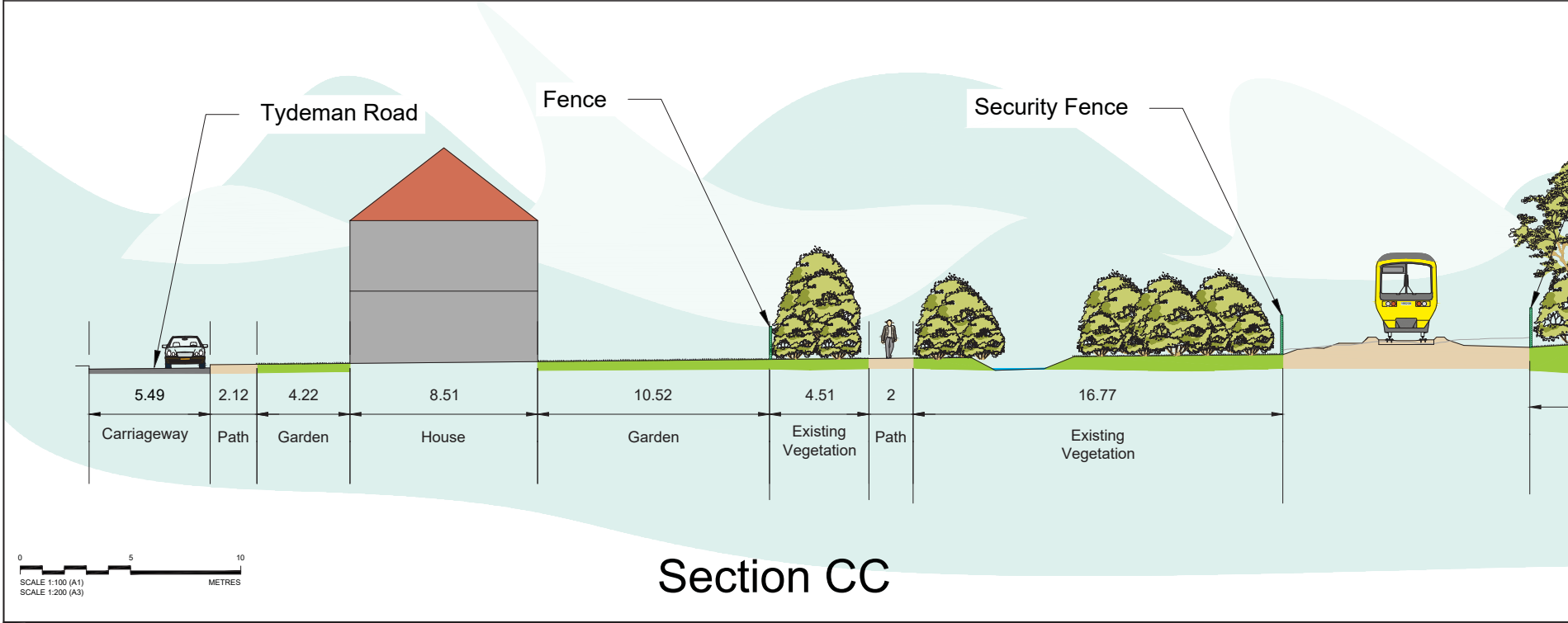
Drawn by: OHP	Date: 11/03/2021
Checked by: ADL	Date: 11/03/2021
Approved by: ADL	Date: 27/03/2018

Drawing No.	Revision
467470.BQ.04.20-SK306	0

Drawing Scale: 1:100 @ A1 or 1:200 @ A3



- Notes:
1. All dimensions are in metres unless noted otherwise.
  2. The levels for the rail corridor are based upon a Topographical Survey dated September 2015.
  3. The levels beyond the Network Rail fence line have been derived from data captured using airborne RADAR technology that provides elevation point data every five metres with a vertical accuracy of  $\pm 1.60\text{m}$  - which is then subsequently interpolated. Therefore these levels should be used for contextual information only and are subject to confirmation.
  4. Refer to drawing 467470.BQ.04.20-SK308 for section locations.
  5. For further detail regarding Trinity School Footbridge refer to DCO Document '2.15 to 2.17 Trinity Footbridge Plans'.



Rev	By	Chkd	Appr'd	Date	Description

**travelwest**  
South's leading rail network. In partnership with Network Rail, we're working together to improve your local transport.

**CH2M HILL**  
1 The Square, Temple Quay Bristol BS1 6DG  
Tel: +44 (0)117 910 2590 Fax: +44 (0)117 910 2591  
www.ch2m.com

**ch2m**

Project: PORTISHEAD BRANCH LINE (METROWEST PHASE 1)

Drawing: TYPICAL SECTIONS

SHEET 3 OF 3

Drawn by: OHP	Date: 11/03/2021
Checked by: ADL	Date: 11/03/2021
Approved by: ADL	Date: 27/03/2018

Drawing No.	Revision
467470.BQ.04.20-SK307	0

Drawing Scale: 1:100 @ A1 or 1:200 @ A3

